

Geographic Information Services  
 Division of Information & Operations  
[www.sedgwickcounty.org/gis](http://www.sedgwickcounty.org/gis)

© 2016 Sedgwick County Kansas Government. All rights reserved.  
 FILE: C:\GIS\GISmaps\Fire\Petitions\2016\_13360\_W\_53rd\_St\_N.mxd  
 NAME: jchamber

Date: 4/6/2016







It is understood that the Sedgwick County GIS, Division of Information and Operations, has no indication or reason to believe that there are inaccuracies in information incorporated in the base map.  
 The GIS personnel make no warranty or representation, either expressed or implied, with respect to the information or the data displayed.

**Exclusion  
 Fire Petition #15-4  
 13360 W 53rd St N**

**Sedgwick County, Kansas  
 EXHIBIT B**

**Legend**

-  Petitioned Parcel
-  3 Mile Buffer
-  Sedgwick County Fire District
-  City Limits