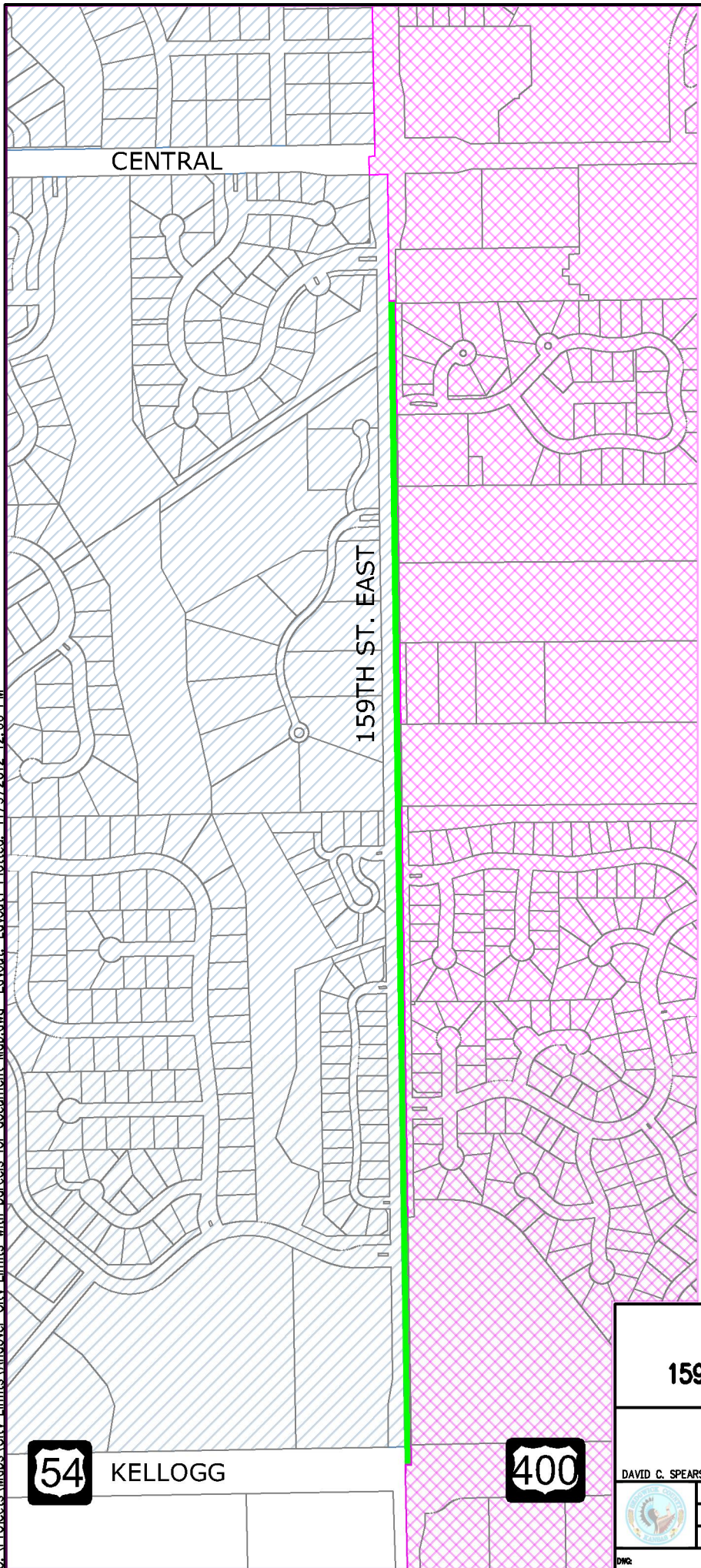


Device: PDF-XChange For Acrobat Pro Page Setup: PDF By: Standrich, Daryl  
 O:\Projects\Maps\City Limits\Andover City Limits with parcels for document\_Map.dwg Layout: Layout1 Plotted: 11/9/2012 12:00 PM






CENTRAL

159TH ST. EAST



KELLOGG



-  ANNEXATION AREA
-  WICHITA
-  ANDOVER

### Annexation Notification Map 159th St. East btwn US54 & Central

PREPARED BY  
 SEDGWICK COUNTY PUBLIC WORKS  
 HIGHWAY DEPARTMENT

DAVID C. SPEARS, P.E.

DIRECTOR/COUNTY ENGINEER



SCALE	DESIGNED	DRAWN	CHECKED	SHEET NO.
1" = 600'	J.W.	D.R.S.	J.W.	1
DATE	11/2012	11/2012	11/2012	

DWG: