

### EASEMENT FOR RIGHT-OF-WAY

THIS EASEMENT FOR RIGHT-OF-WAY, executed and delivered to the Board of County Commissioners of Sedgwick County, Kansas (hereinafter, "County") by Charlene D. and Charles Bullock (hereinafter, "Owner").

WITNESSETH:

That for and in consideration of the sum of TWO THOUSAND THREE HUNDRED FIFTY DOLLARS AND NO CENTS \$\*\*\*2,350.00 \*\*\* and other good and valuable consideration, the receipt of which is hereby acknowledged, Owner hereby grants, bargains, sells and conveys to County a permanent easement in, over, across and upon the following-described premises, to wit:

For the purposes of construction, reconstructing, widening, improving, draining and maintaining a road or highway.

*A parcel of land lying in the Southeast Quarter of Section 26, Township 29 South, Range 3 West of the Sixth Principal Meridian, Sedgwick County, Kansas, said parcel of land being more particularly described as follows:*

*Commencing at Northeast Corner of said Southeast Quarter; thence S89°12'12"W, 302.20 feet along the north line of said Southeast Quarter; thence S00°47'48"E, 20.00 feet perpendicular to said north line to the Point of Beginning; thence S89°12'12"W, 250.00 feet parallel with said north line; thence S00°47'48"E, 40.00 feet; thence N89°12'12"E, 250.00 feet parallel with said north line; thence N00°47'48"W, 40.00 feet to the Point of Beginning.*

*Said parcel contains 10,000 sq. ft. excluding existing right of way.*

For the purposes of construction, reconstructing, widening, improving, draining and maintaining a road or highway.

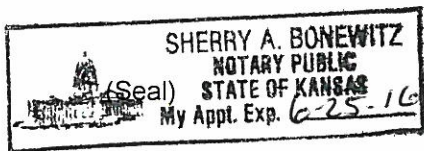
OWNER(S)

Charlene D. Bullock  
Charlene D. Bullock

Charles Bullock  
Charles Bullock

STATE OF KANSAS )  
COUNTY OF SEDGWICK ) ss:

This instrument was acknowledged before me on 12-28-12 2012 by Charlene D. Bullock and Charles Bullock.



Sherry A. Bonewitz  
Notary Public  
My appointment expires: 6-25-16

ACCEPTED BY THE BOARD OF COUNTY COMMISSIONERS THIS \_\_\_\_\_ DAY OF \_\_\_\_\_, 2012.

RECOMMENDED:

BOARD OF COUNTY COMMISSIONERS  
OF SEDGWICK COUNTY, KANSAS

\_\_\_\_\_  
DAVID C. SPEARS, P.E., DIRECTOR,  
PUBLIC WORKS/COUNTY ENGINEER

\_\_\_\_\_  
JAMES B. SKELTON, CHAIRMAN  
FIFTH DISTRICT  
ATTEST:

APPROVED AS TO FORM:

[Signature]  
\_\_\_\_\_  
ROBERT W. PARNACOTT, ASSISTANT  
COUNTY COUNSELOR

\_\_\_\_\_  
KELLY B. ARNOLD, COUNTY CLERK

### EASEMENT FOR RIGHT-OF-WAY

THIS EASEMENT FOR RIGHT-OF-WAY, executed and delivered to the Board of County Commissioners of Sedgwick County, Kansas (hereinafter, "County") by Alan C. & Constance L. Pauly and The Anthony J. Taravella Revocable Trust dated 9/25/1990, both having an undivided 1/2 interest. (hereinafter, "Owner").

WITNESSETH:

That for and in consideration of the sum of ~~ONE THOUSAND FOUR HUNDRED SEVENTY-TWO DOLLARS AND NO CENTS~~ ~~\$\$\$1,472.00\*\*\*~~ and other good and valuable consideration, the receipt of which is hereby acknowledged, Owner hereby grants, bargains, sells and conveys to County a permanent easement in, over, across and upon the following-described premises, to wit: *SIX thousand \$1,600.00*

A parcel of land lying in the Northeast Quarter of Section 26, Township 29 South, Range 3 West of the Sixth Principal Meridian, Sedgwick County, Kansas, said parcel of land being more particularly described as follows:

Commencing at Southeast Corner of said Northeast Quarter; thence S89°12'12"W, 302.20 feet along the south line of said Northeast Quarter; thence N00°47'48"W, 20.00 feet perpendicular to said south line to the Point of Beginning; thence S89°12'12"W, 250.00 feet parallel with said south line; thence N00°47'48"W, 40.00 feet; thence N89°12'12"E, 250.00 feet parallel with said south line; thence S00°47'48"E, 40.00 feet to the Point of Beginning.

Said parcel contains 10,000 sq. ft. excluding existing right of way.

For the purposes of construction, reconstructing, widening, improving, draining and maintaining a road or highway.

OWNER(S)


*Alan C. Pauly*  
Alan C. Pauly

*Constance L. Pauly*  
Constance L. Pauly

*Anthony J. Taravella Trustee*  
Anthony J. Taravella Rev. Trust, by Anthony J. Travella, Trustee

STATE OF KANSAS )  
COUNTY OF SEDGWICK ) ss: *St. Jo. KS Co. of Sumner*


This instrument was acknowledged before me on December 17, 2012 by Alan C. and Constance L. Pauly.



*Kathy Ast Smith*  
Notary Public  
My appointment expires: 8-29-13

STATE OF KANSAS )  
COUNTY OF SEDGWICK ) ss:

This instrument was acknowledged before me on December 13<sup>th</sup>, 2012 by The Anthony J. Taravella Revocable Trust by Anthony J. Taravella, Trustee




*[Signature]*  
Notary Public  
My appointment expires: 6/26/14

ACCEPTED BY THE BOARD OF COUNTY COMMISSIONERS THIS \_\_\_\_\_ DAY OF \_\_\_\_\_, 201.

RECOMMENDED:


BOARD OF COUNTY COMMISSIONERS  
OF SEDGWICK COUNTY, KANSAS

  
\_\_\_\_\_  
DAVID C. SPEARS, P.E., DIRECTOR,  
PUBLIC WORKS/COUNTY ENGINEER

\_\_\_\_\_  
JAMES B. SKELTON, CHAIRMAN  
FIFTH DISTRICT

APPROVED AS TO FORM:

ATTEST:

  
\_\_\_\_\_  
ROBERT W. PARNACOTT, ASSISTANT  
COUNTY COUNSELOR

\_\_\_\_\_  
KELLY B. ARNOLD, COUNTY CLERK